

© Crown Copyright and database rights 2021  
 Ordnance Survey LA100019488

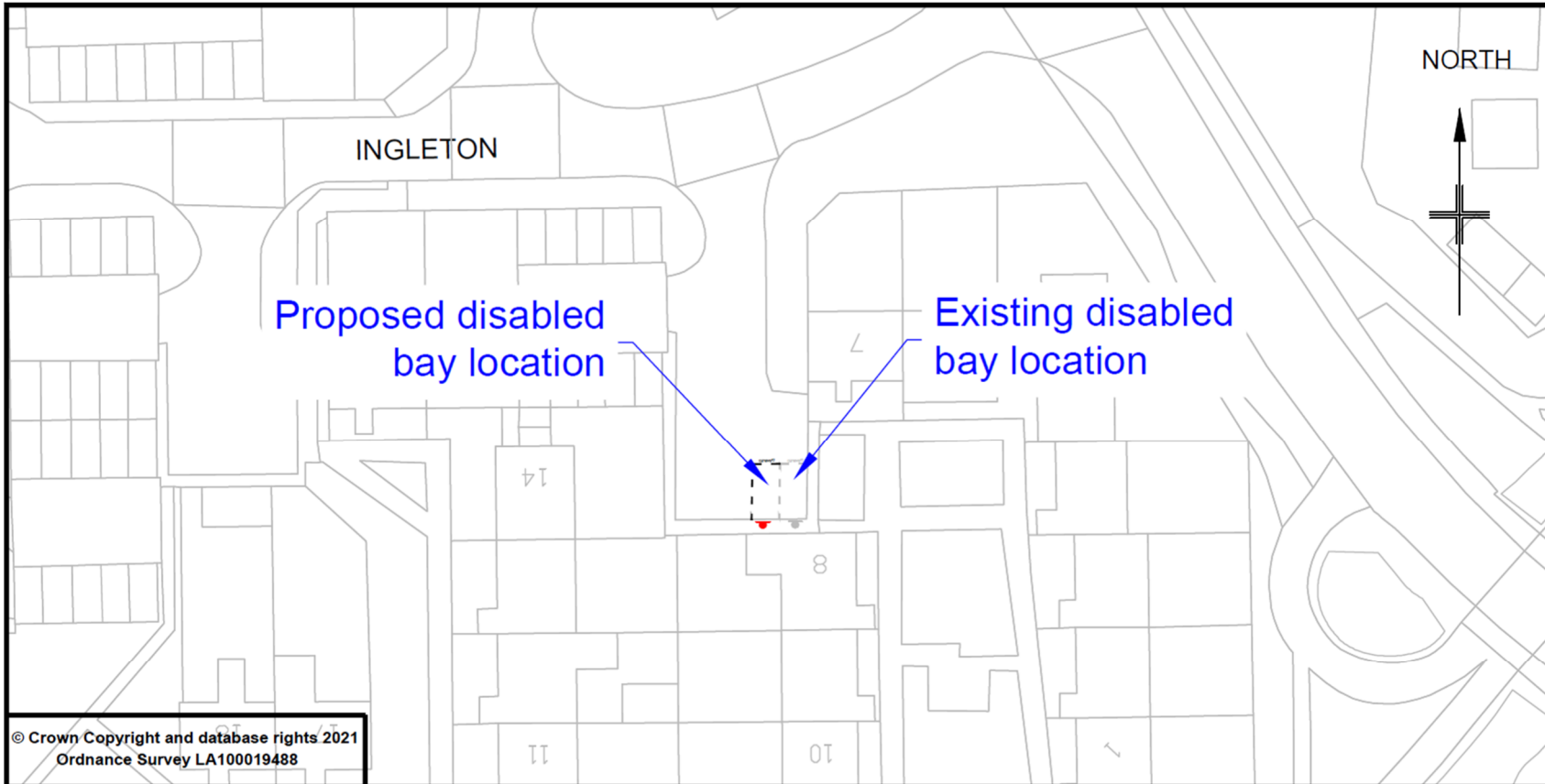


PLACE, PLANNING & REGENERATION  
 Highway Engineering Group

**Notes:**

1. Do not scale from drawing.
2. All traffic management to be in accordance with Safety at street works and road works: A code of practice.
3. Works commenced after viewing the relevant statutory undertakers drawings and searching using cable avoidance tools.
4. Setting out carried out by BFC Engineer(s).

Project title Disabled Parking Bay 2021 - Phase 1		
Drawing title 49 Turnberry - Disabled bay installation		
Prepared by GW	Checked by LC	
Scale 1:500 @ A4	Date September 2021	
Project No.	Drawing Number	Amend Letter



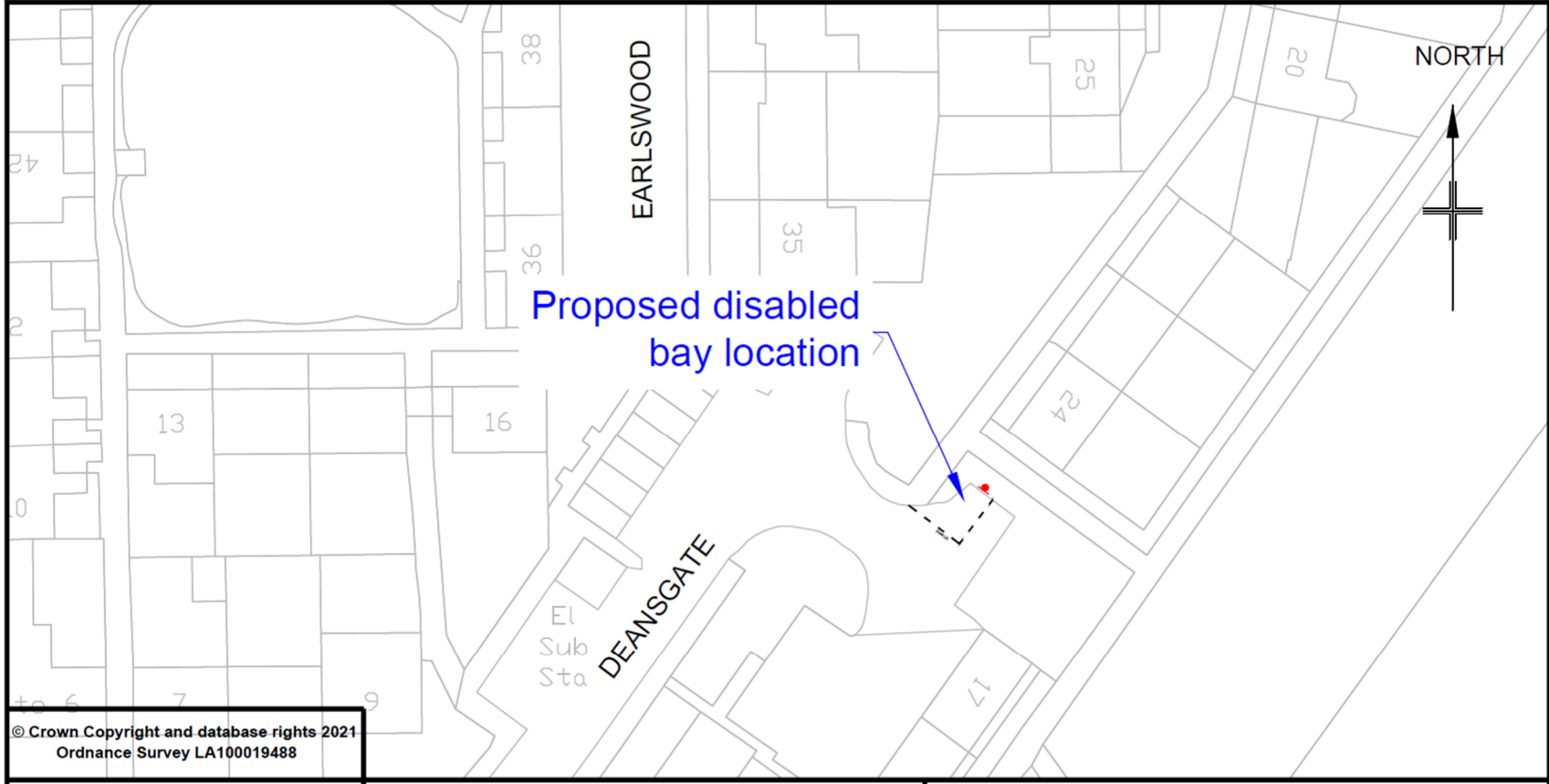
© Crown Copyright and database rights 2021  
Ordnance Survey LA100019488



PLACE, PLANNING & REGENERATION  
Highway Engineering Group

- Notes:**
1. Do not scale from drawing.
  2. All traffic management to be in accordance with Safety at street works and road works: A code of practice.
  3. Works commenced after viewing the relevant statutory undertakers drawings and searching using cable avoidance tools.
  4. Setting out carried out by BFC Engineer(s).

Project title Disabled Parking Bay 2021 - Phase 1		
Drawing title 8 Ingleton - Disabled bay installation		
Prepared by GW	Checked by LC	
Scale 1:500 @ A4	Date September 2021	
Project No.	Drawing Number	Amend Letter



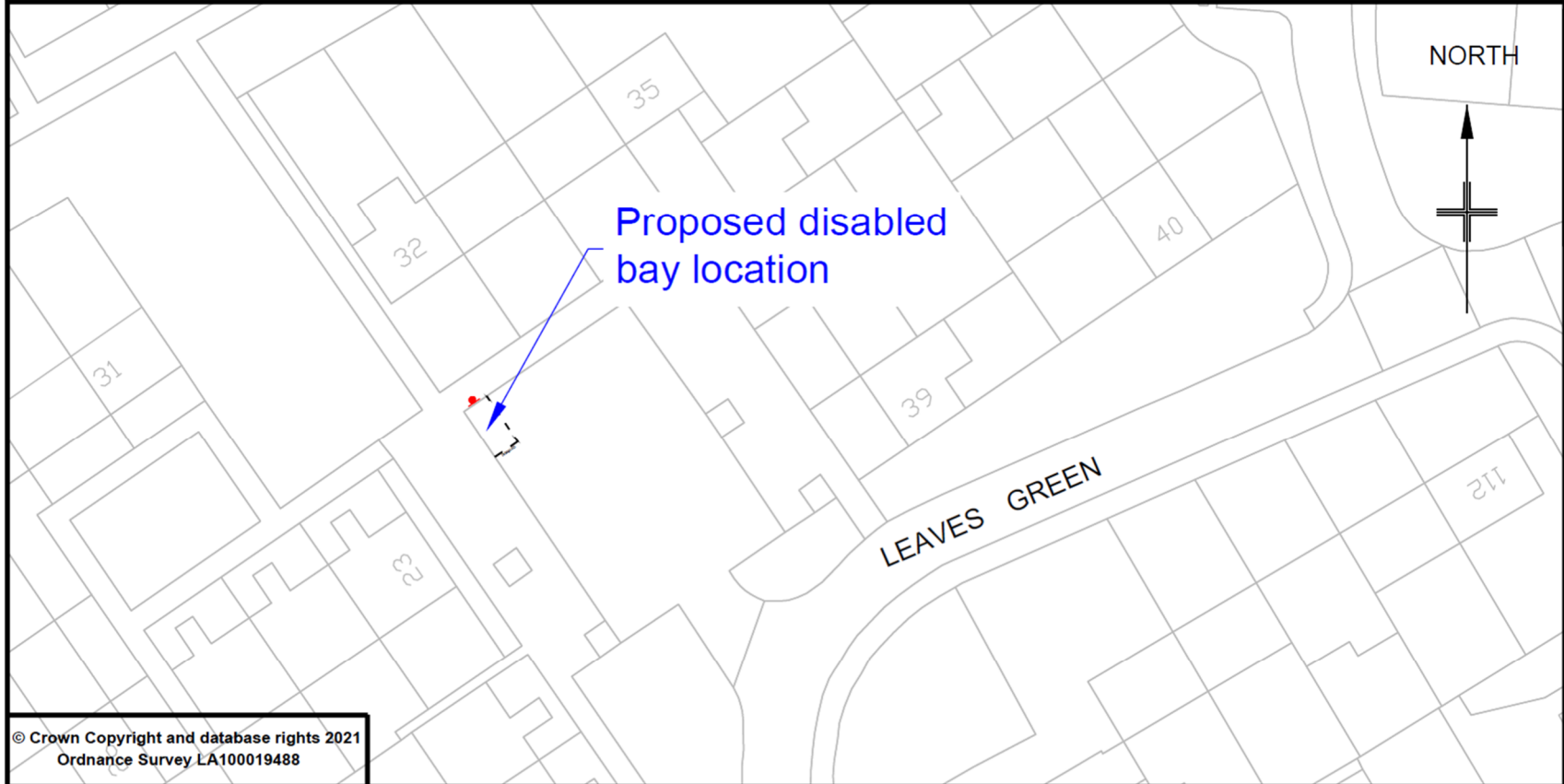
© Crown Copyright and database rights 2021  
Ordnance Survey LA100019488



PLACE, PLANNING & REGENERATION  
Highway Engineering Group

- Notes:**
1. Do not scale from drawing.
  2. All traffic management to be in accordance with Safety at street works and road works: A code of practice.
  3. Works commenced after viewing the relevant statutory undertakers drawings and searching using cable avoidance tools.
  4. Setting out carried out by BFC Engineer(s).

Project title Disabled Parking Bay 2021 - Phase 1		
Drawing title 24 Earlswood - Disabled bay installation		
Prepared by GW	Checked by LC	
Scale 1:500 @ A4	Date September 2021	
Project No.	Drawing Number	Amend Letter



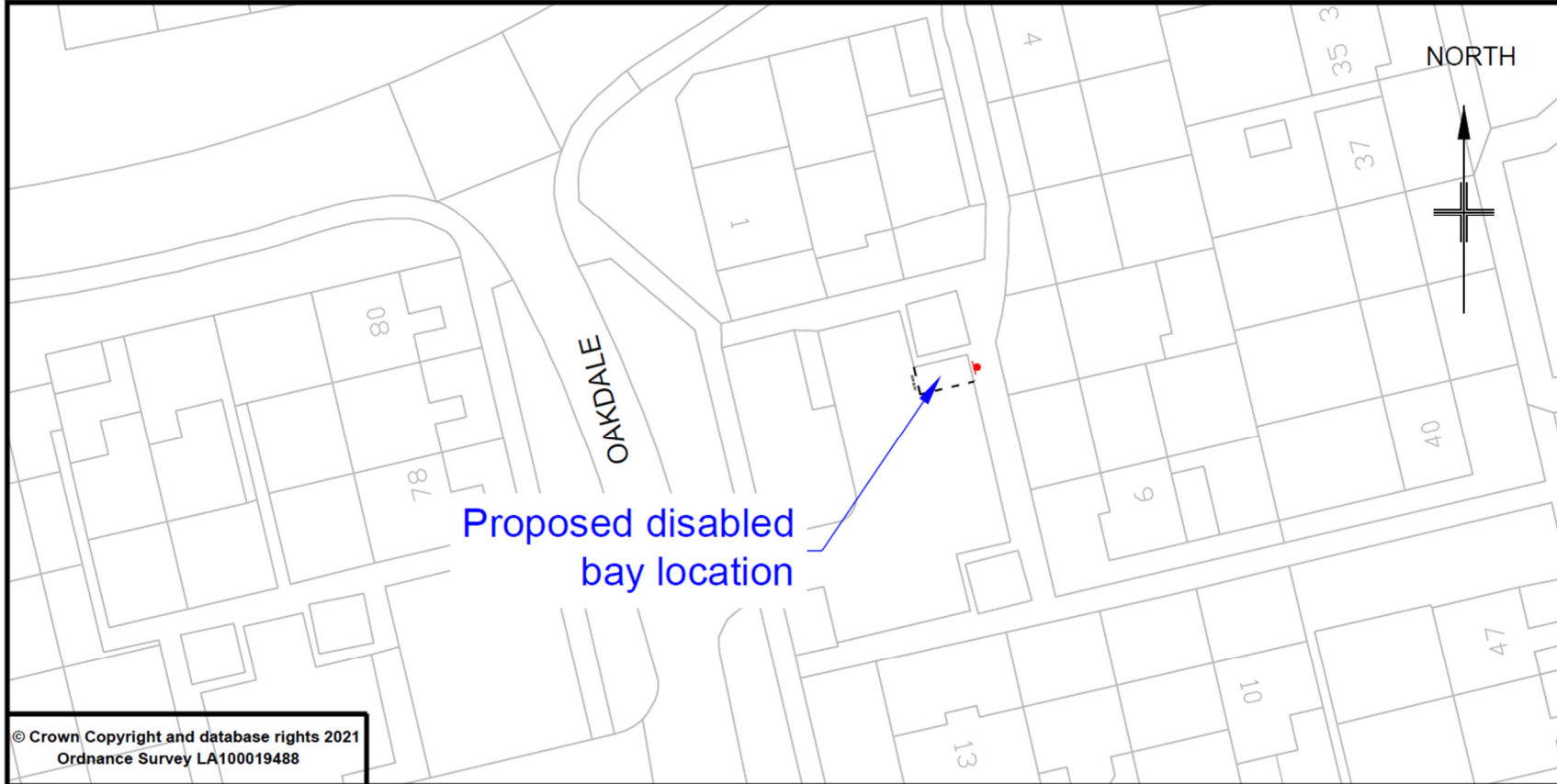
© Crown Copyright and database rights 2021  
Ordnance Survey LA100019488



PLACE, PLANNING & REGENERATION  
Highway Engineering Group

- Notes:
1. Do not scale from drawing.
  2. All traffic management to be in accordance with Safety at street works and road works: A code of practice.
  3. Works commenced after viewing the relevant statutory undertakers drawings and searching using cable avoidance tools.
  4. Setting out carried out by BFC Engineer(s).

Project title Disabled Parking Bay 2021 - Phase 1		
Drawing title 25 Leaves Green - Disabled bay installation		
Prepared by GW	Checked by LC	
Scale 1:500 @ A4	Date September 2021	
Project No.	Drawing Number	Amend Letter



© Crown Copyright and database rights 2021  
Ordnance Survey LA100019488



PLACE, PLANNING & REGENERATION  
Highway Engineering Group

**Notes:**

1. Do not scale from drawing.
2. All traffic management to be in accordance with Safety at street works and road works: A code of practice.
3. Works commenced after viewing the relevant statutory undertakers drawings and searching using cable avoidance tools.
4. Setting out carried out by BFC Engineer(s).

**Project title**

Disabled Parking Bay 2021 - Phase 1

**Drawing title**

4 Oakdale - Disabled bay installation

Prepared by GW

Checked by LC

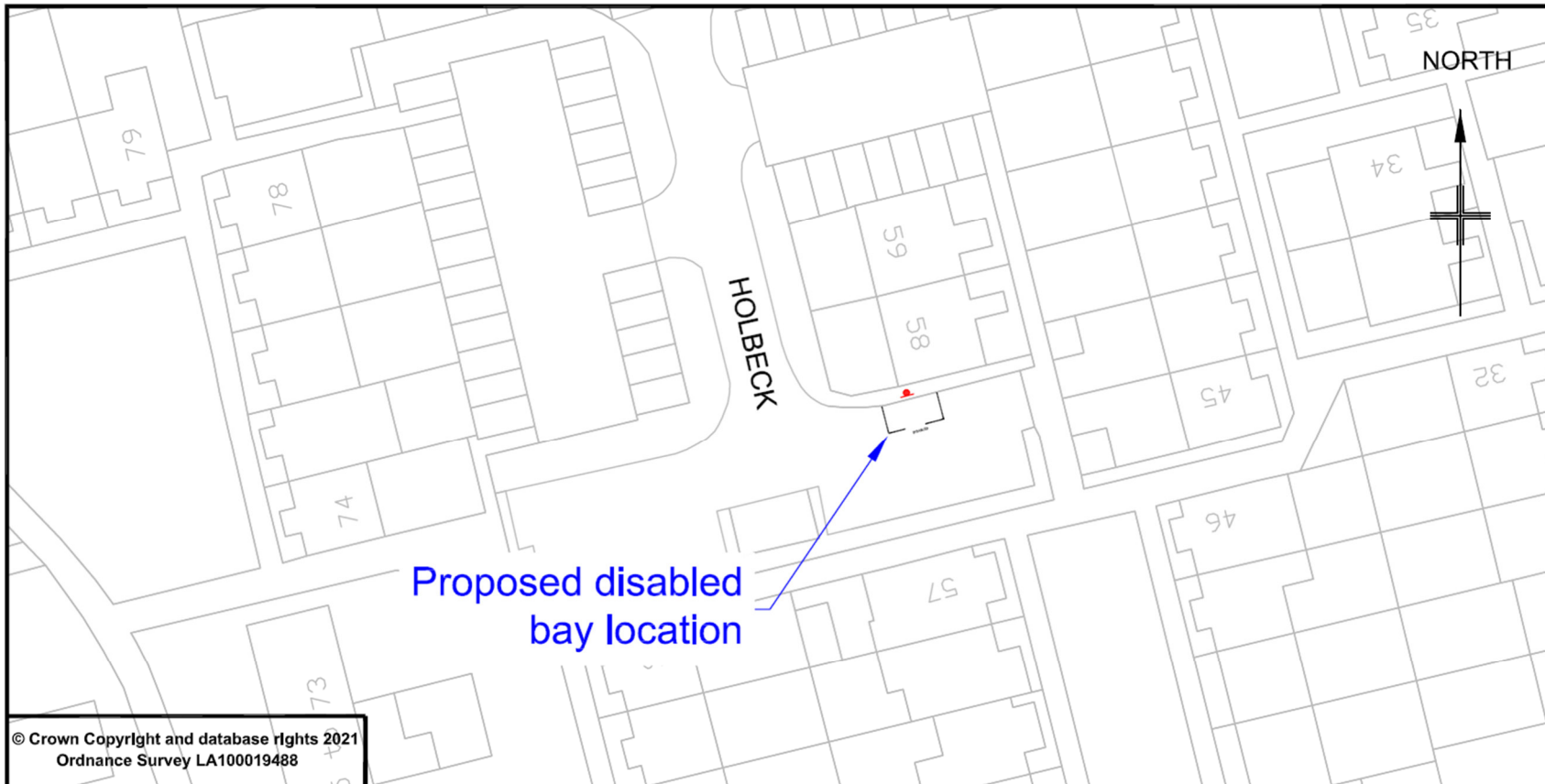
Scale 1:500 @ A4

Date September 2021

Project No.

Drawing Number

Amend Letter



© Crown Copyright and database rights 2021  
 Ordnance Survey LA100019488



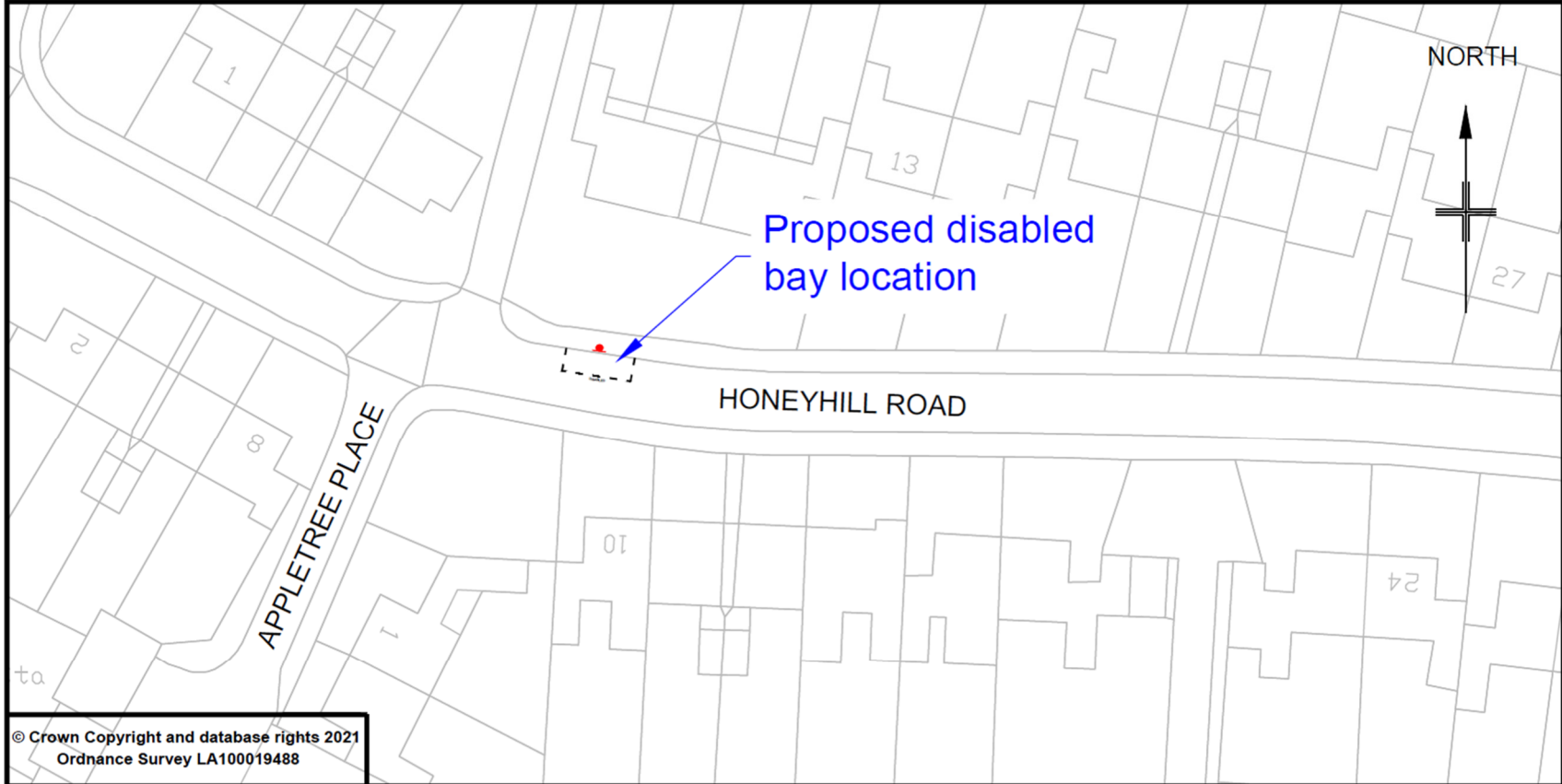
PLACE, PLANNING & REGENERATION  
 Highway Engineering Group

**Notes:**

1. Do not scale from drawing.
2. All traffic management to be in accordance with Safety at street works and road works: A code of practice.
3. Works commenced after viewing the relevant statutory undertakers drawings and searching using cable avoidance tools.
4. Setting out carried out by BFC Engineer(s).

Project title Disabled Parking Bay 2021 - Phase 1		
Drawing title 58 Holbeck - Disabled bay installation		
Prepared by GW	Checked by LC	
Scale 1:500 @ A4	Date September 2021	
Project No.	Drawing Number	Amend Letter





© Crown Copyright and database rights 2021  
Ordnance Survey LA100019488



PLACE, PLANNING & REGENERATION  
Highway Engineering Group

Notes:

1. Do not scale from drawing.
2. All traffic management to be in accordance with Safety at street works and road works: A code of practice.
3. Works commenced after viewing the relevant statutory undertakers drawings and searching using cable avoidance tools.
4. Setting out carried out by BFC Engineer(s).

Project title

Disabled Parking Bay 2021 - Phase 1

Drawing title

9A Honeyhill Road - Disabled bay installation

Prepared by

GW

Checked by

LC

Scale

1:500 @ A4

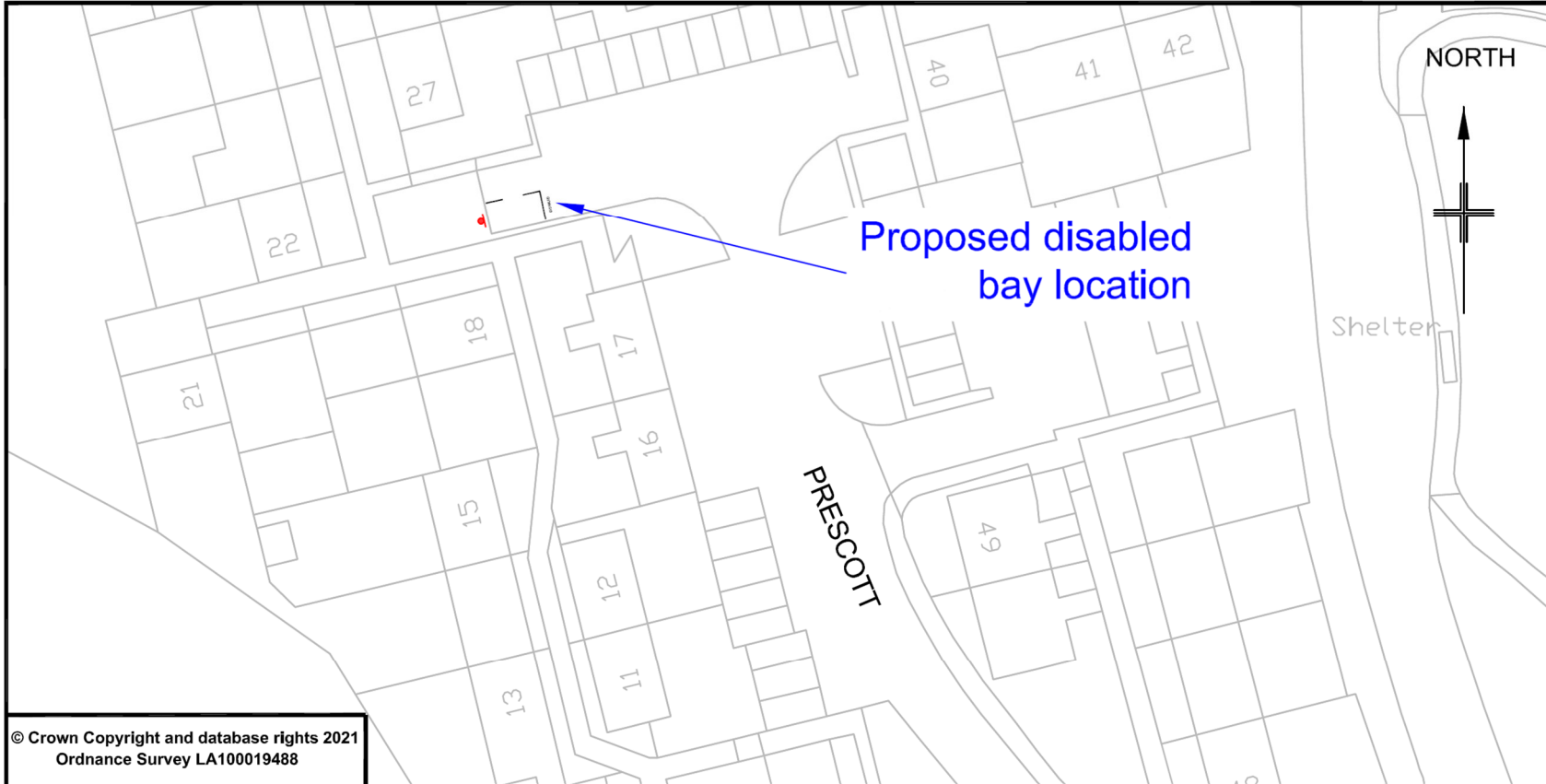
Date

September 2021

Project No.

Drawing Number

Amend Letter



© Crown Copyright and database rights 2021  
 Ordnance Survey LA100019488



PLACE, PLANNING & REGENERATION  
 Highway Engineering Group

- Notes:**
1. Do not scale from drawing.
  2. All traffic management to be in accordance with Safety at street works and road works: A code of practice.
  3. Works commenced after viewing the relevant statutory undertakers drawings and searching using cable avoidance tools.
  4. Setting out carried out by BFC Engineer(s).

Project title Disabled Parking Bay 2021 - Phase 1		
Drawing title 15 Prescott - Disabled bay installation		
Prepared by GW	Checked by LC	
Scale 1:500 @ A4	Date September 2021	
Project No.	Drawing Number	Amend Letter